


Midwest Grassland Bird Conservation & Monitoring



Sign up to join the working group!

Midwest Grassland Bird Conservation Working Group



We are dedicated to monitoring grassland birds to effectively inform management, conservation, and policy decisions to maintain these populations on our Midwestern landscape in perpetuity.

Members: **16**
Latest Activity: **Jul 15**


Working Group Notes Edit


I will periodically update this with conference call and meeting notes for your reference.


Here are notes from an Eastern US Grassland Bird Conference Call, an effort to start linking Midwest grassland bird partners with the National Bobwhite Conservation Initiative and Eastern US Grassland Bird Working Group:

[101909_EG_bird_minutes.doc](#)

Discussion Forum Edit


 **7th Eastern Native Grasslands Symposium, October 5-8, 2010**
7TH Eastern Native Grass Symposium "Native Grasses on Working and Natural Landscapes" October 5 - 8, 2010 Knoxville Marriott Hotel Knoxville, TN The Eastern Native Grass Symposium features a speci...
Started by Katie Koch Jul 15.

 **Factors Influencing Grassland Bird Demography** 2 Replies
For our regional CBM and grassland bird meetings in September, one of the major topics we'll be discussing is synthesizing factors influencing grassland bird demography. To start the discussion of t...
Started by Thomas J. Benson. Last reply by Andy Paulios Jul 7.

 **Research Priorities for Grassland Birds in the Upper Midwest (outside of the PNJ)** 1 Reply

- ★ Feature
- ✎ Edit Group
- 👤 Manage Group Members
- ✕ Delete Group
- ✉ Send Message to Group

Members (16)



✉ Stop Following New Members

[+ Invite More](#) [View All](#)

*Midwest Coordinated Bird Monitoring Partnership
Grassland Bird Conservation & Monitoring Workshop
September 15-16, 2010
Stoney Creek Inn, Onalaska, Wisconsin*

Problem: We have been working on grassland bird conservation for the past 40 years, yet grassland birds are still declining on a continental scale. How can we synthesize and link our collective knowledge to improve the effectiveness of conservation delivery for grassland birds?

Objective: Develop a common vision for building source landscapes for grassland birds on a regional scale that incorporates coordinated evaluation and feedback and engages appropriate implementation partners.

Geographic Scope: This workshop is centered on grassland bird conservation practitioners throughout the Midwest eight-state region of IA, IL, IN, MI, MN, MO, OH, and WI. However, we are engaging experts from throughout the Eastern US grassland landscape to integrate Midwest strategies with collective efforts for grassland bird conservation.

*Midwest Coordinated Bird Monitoring Partnership
Grassland Bird Conservation & Monitoring Workshop
September 15-16, 2010
Stoney Creek Inn, Onalaska, Wisconsin*

- 1) Overview of the “state of grassland birds” in the Midwest
 - Continental, Regional, and State population trends
 - Upper Mississippi River and Great Lakes Region and Central Hardwoods Joint Venture conservation targets
 - State efforts to address grassland bird conservation needs

- 2) Discuss how grassland birds are responding to:
 - Issues of scale
 - Patch size
 - Landscape context
 - Habitat quality
 - What has been working? Why? What hasn't?

*Midwest Coordinated Bird Monitoring Partnership
Grassland Bird Conservation & Monitoring Workshop
September 15-16, 2010
Stoney Creek Inn, Onalaska, Wisconsin*

- 3) What does a source population look like? What does it mean to be successful?
- 4) The importance of private lands to grassland bird conservation
 - How does the Farm Bill work on a state-by-state level?
 - At what level(s) can we be most successful in influencing
 - private land grassland bird conservation efforts?
- 5) Based on what we know, what should we ask partners to build in order to reach their goals to increase bird populations?
 - Case studies (what has worked)
 - Bird Conservation Opportunity Area concept
 - Where should we *not* work?
 - What should we advise partners to stop doing?

*Midwest Coordinated Bird Monitoring Partnership
Grassland Bird Conservation & Monitoring Workshop
September 15-16, 2010
Stoney Creek Inn, Onalaska, Wisconsin*

- 6) What are the key assumptions we are making?
 - How do we test those assumptions?
 - Can we do this cooperatively across the region? How?

- 7) How do we evaluate our conservation delivery efforts?
 - How do we track change over time at different scales?
 - Can we stitch together tracking at multiple scales and sum it up at landscape or rangewide scales?
 - Given the scale that we think is relevant, how do we evaluate the bird population response to our focused efforts?

- 8) Aggregating Midwest Grassland Bird Datasets
 - What are the questions for analyses?
 - What datasets are out there?
 - How can we bring them together?
 - How can results be presented in a way that influences conservation action?

Midwest Avian Data Center

A New Regional Node to the Avian Knowledge Network

The screenshot shows a Ning network page with a green header and a white content area. The header includes the Ning logo, a search bar, and the user's name 'Katie Koch'. The main title is 'Midwest Coordinated Bird Monitoring Partnership' with the subtitle 'Monitoring to Conserve Midwestern Birds'. A navigation menu is visible below the title. The main content area features a page titled 'Midwest Avian Data Center' with a detailed paragraph about the project. To the right, there is a user profile for 'Katie Koch' with options for 'Sign Out', 'Inbox', 'Alerts', 'Friends - Invite', and 'Settings'. Below the profile is a 'Quick Add...' search bar and an advertisement for 'Bird Baths Decorative Style'.

NING Create a Ning Network! Katie Koch Sign Out Search Midwest Coordinated Bird

Midwest Coordinated Bird Monitoring Partnership

Monitoring to Conserve Midwestern Birds

Main Invite My Page Members Groups Forum Events Monitoring Registry **Avian Data Center** Manage

All Pages My Pages + Add a Page

Midwest Avian Data Center

The world's ecosystems face ever more urgent challenges. We need to put the extensive avian databases already in existence to work as soon as possible. This requires technology which can keep abreast of wide-ranging impacts, offering scientists and land managers real-time data to enable them to craft timely and effective adaptive management plans for conserving wild birds and their habitats. Therefore, we are partnering with Point Reyes Bird Observatory (and the California Avian Data Center; CADC - www.prbo.org/data) in the development of the Midwest Avian Data Center, a new regional node of the Avian Knowledge Network (AKN; www.avianknowledge.net). The Midwest Avian Data Center will greatly broaden the amount and types of bird monitoring data from the Upper Midwest region that can be archived, accessed and analyzed across the Internet. Customized data visualization and query tools will enable regional constituents to access information for management units relevant to conservation. As a part of the AKN, our data will be integrated with a global network of bird monitoring data and tools developed to query and analyze these data. (Under development until 2011)

Edit Delete this Page

Katie Koch

Sign Out

- Inbox
- Alerts
- Friends - Invite
- Settings

Quick Add...

Ads by Google

Bird Baths Decorative Style
120% Low Price Guarantee. Buy Stylish Birdbaths with Confidence!
LampsPlus.com/Fountains

Birding Vest

Midwest Grassland Bird Conservation & Monitoring

1. Who needs to be involved from this part of the region?
2. Who holds important datasets?
3. Who manages grasslands in MI, IN and OH?
4. Who is doing grassland bird research?
5. What are we missing with the proposed meeting and futuring for the working group?

