



The South Atlantic Landscape Conservation Cooperatives'

Third Thursday Web Forum

5.15.2014

**"Guiding your Cooperative: what to
expect over the next 12-18 months"**



Third Thursday Web Forum Agenda

- Introductions
- Monthly Topic
- Questions & Discussion of Monthly Topic
- Updates
- Questions & Discussion of SALCC
- Close



South Atlantic LCC Staff Introductions:

Lori Barrow, Information Transfer/USFS Liaison

Ken McDermond, Coordinator

Rua Mordecai, Science Coordinator

Janet Cakir, Socioeconomic Adaptation Coordinator/NPS Liaison

Amy Keister, GIS Coordinator

Brad Pickens, Research Associate

“Guiding your Cooperative: what to expect over the next 12-18 months”

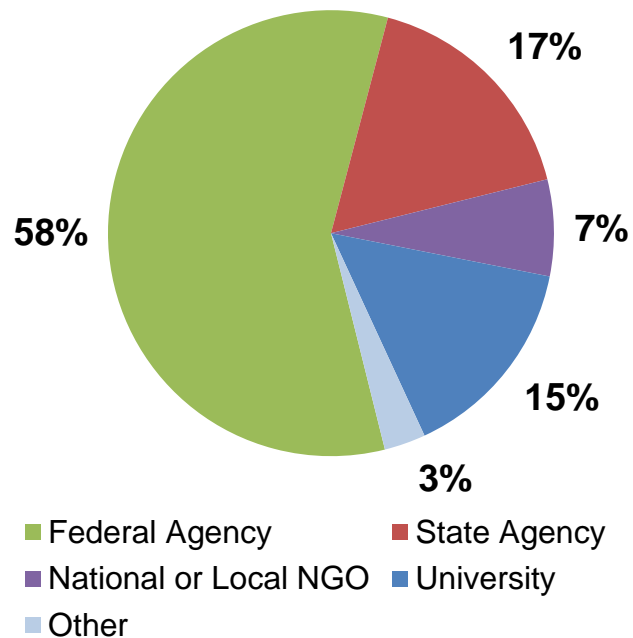
Today's Presenters:

Lori & Rua

A Year in Review

Year 2 Report Card (03/12-03/14 under the strategic plan (N=43)

What kind of organization do you work for?

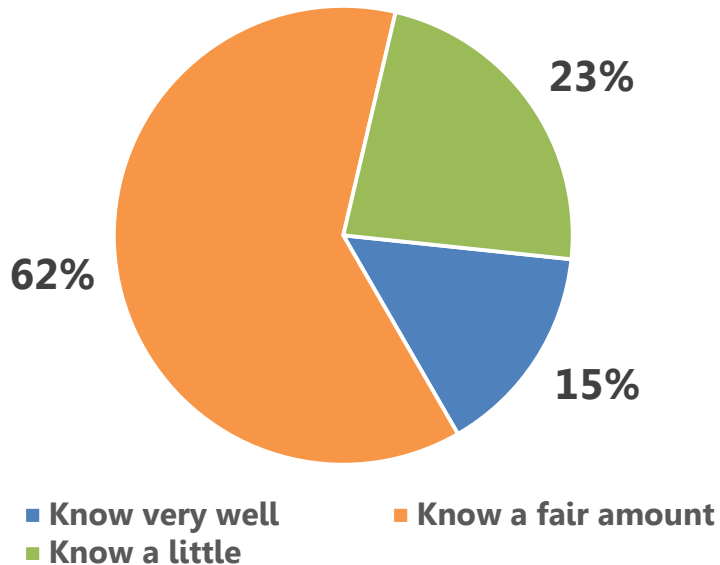


How do you find out about South Atlantic LC activities?

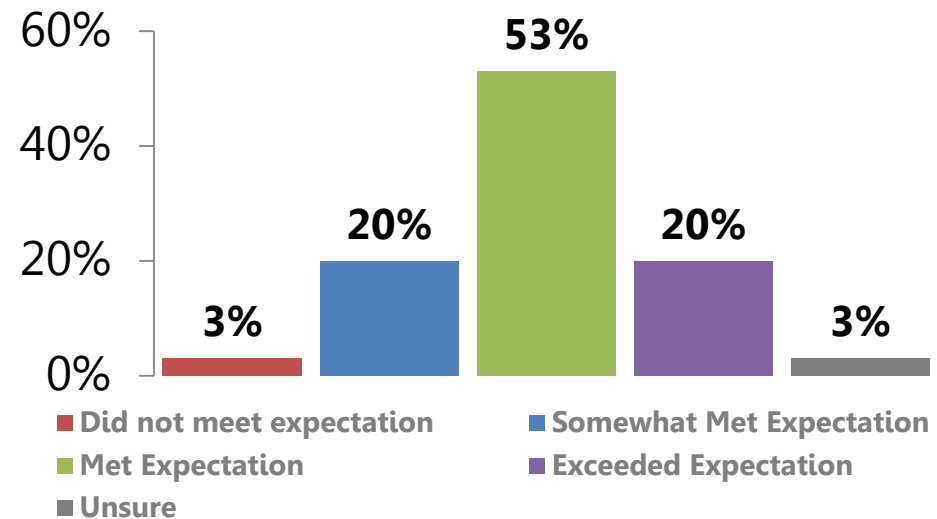
Activity	%
I look at the website	60%
I read the newsletter regularly	65%
I have participated in a South Atlantic workshop	55%
I have attended a web presentation	55%
I interact directly with South Atlantic LCC staff	60%

A Year in Review

How well do you feel you know about the work of the South Atlantic LCC?



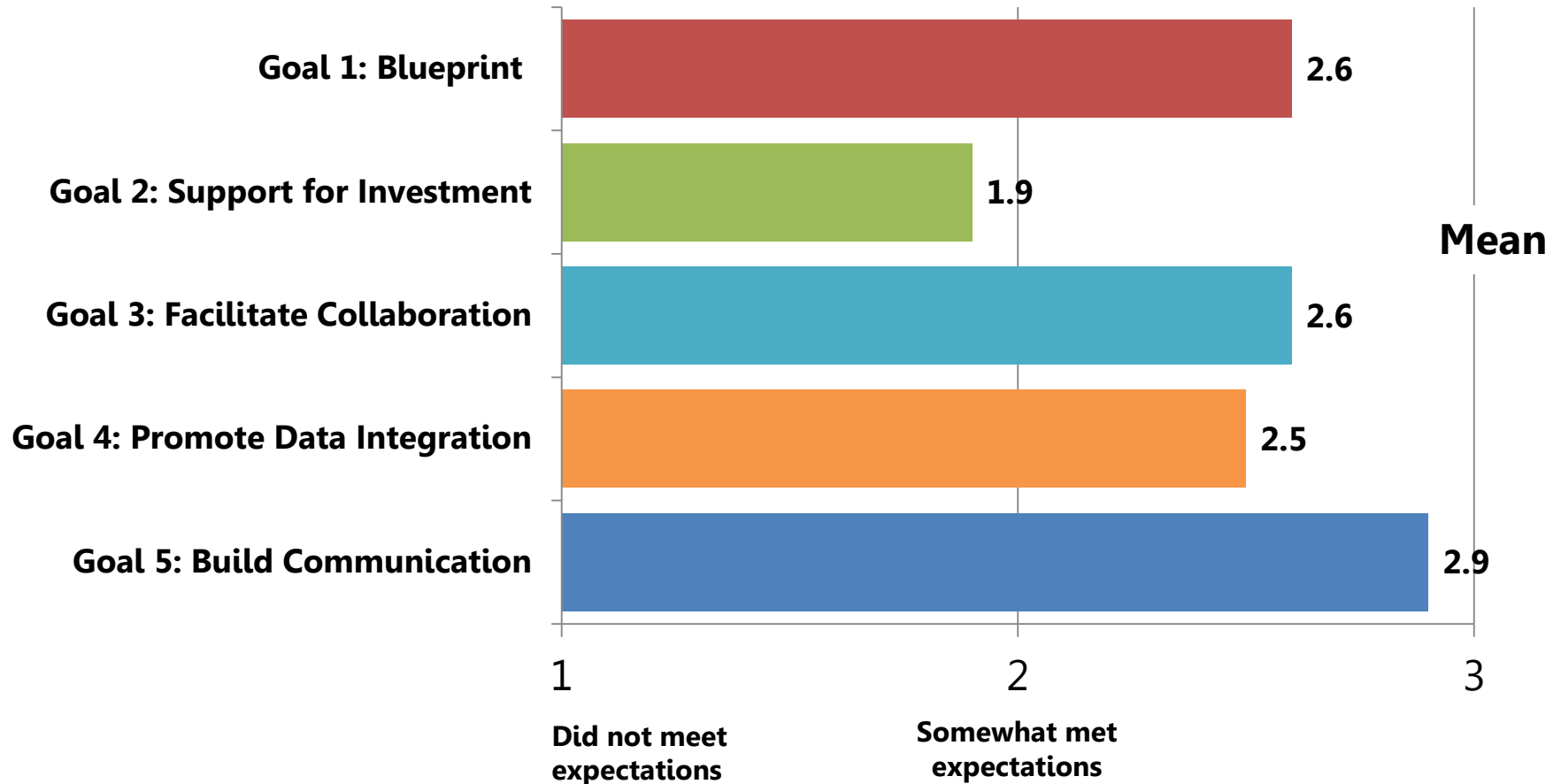
How well do you feel the South Atlantic LCC communicated its progress?



81% indicated staff members "met" or "exceeded" in answering their questions or concerns

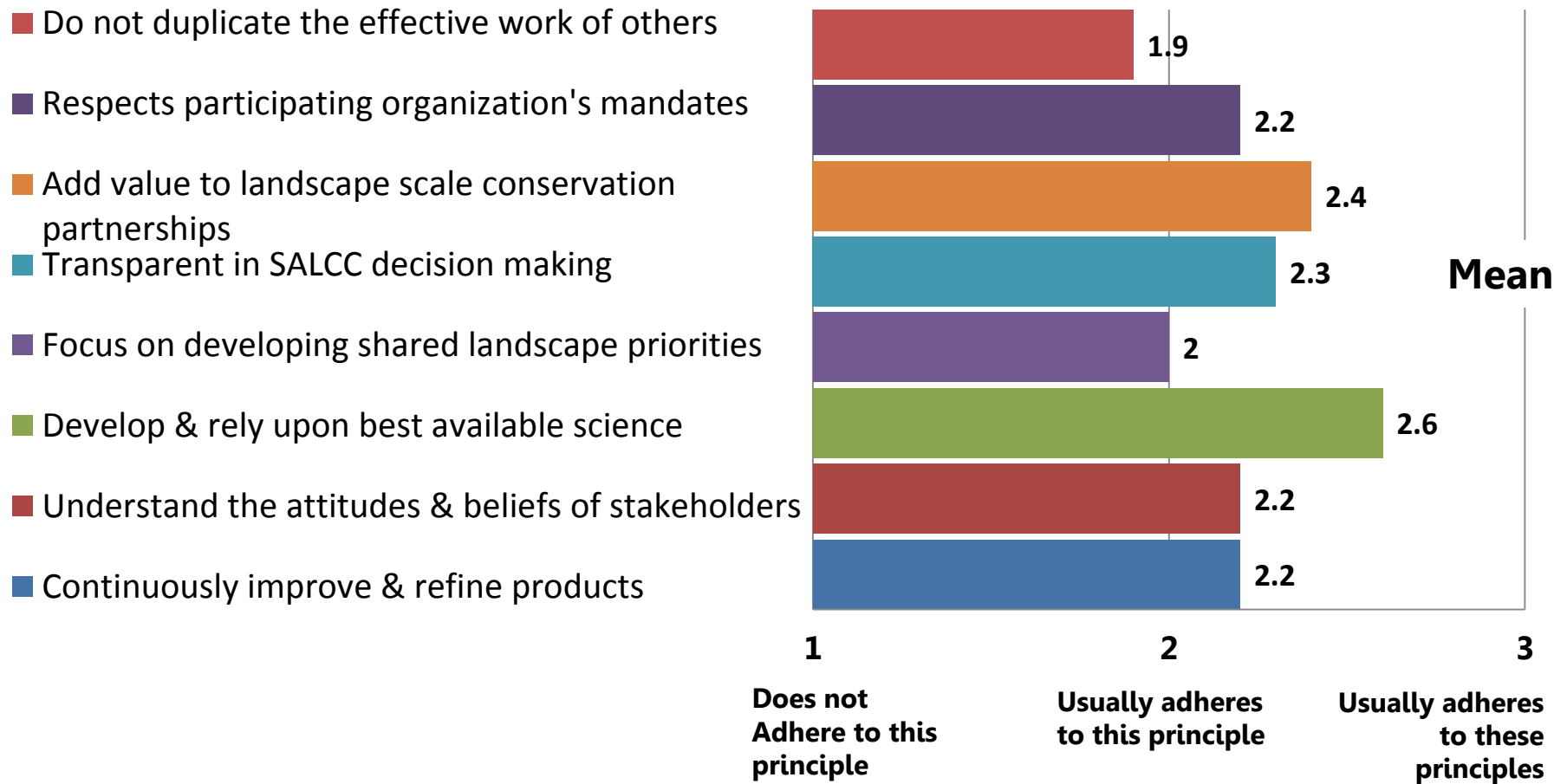
A Year in Review

South Atlantic Goals



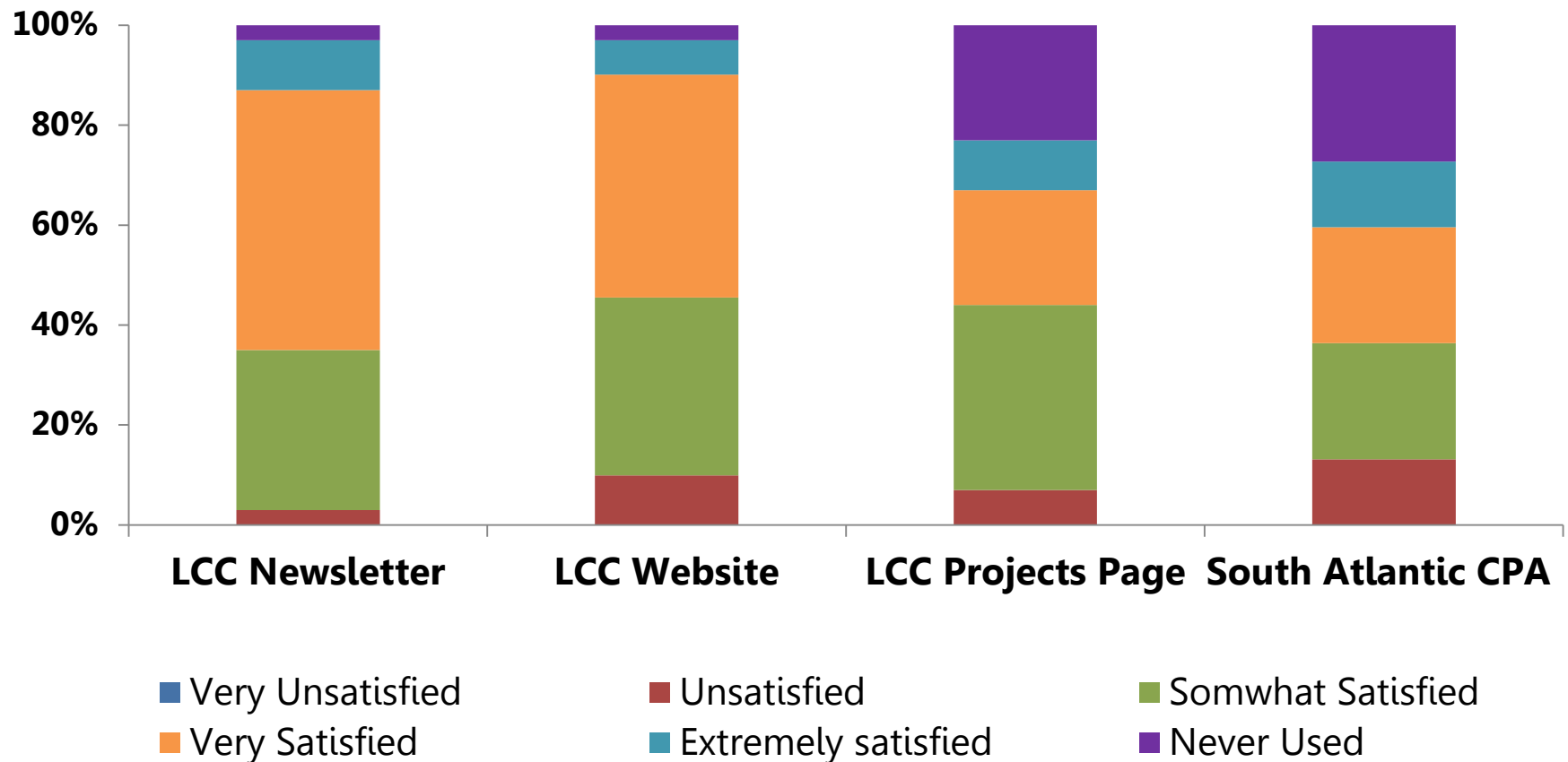
A Year in Review

South Atlantic Principles



A Year in Review

South Atlantic Tools





Work plan highlights

- Building Blueprint version 2.0
- Implementing Blueprint version 1.0
- Timeline



Blueprint v2.0



Blueprint v2.0

- More explicitly connected to Indicators



Blueprint v2.0

- More explicitly connected to Indicators
- Based more on data than expert opinion



Blueprint v2.0

- More explicitly connected to Indicators
- Based more on data than expert opinion
- Finer resolution



Work plan highlights - Building version 2.0

- Complete indicator modeling
 - Revise natural and cultural indicators
 - Complete State of the South Atlantic report



Work plan highlights - Building version 2.0

- Complete indicator modeling
 - Revise natural and cultural indicators
 - Complete State of the South Atlantic report
- Build version 2.0
 - Use modeled indicators in data driven approach
 - Integrate with Peninsular Florida LCC (CLIP)



Indicator info on website

<http://www.southatlanticlcc.org/page/indicators>



Monthly schedule

- First week: GIS layers and practical testing released



Monthly schedule

- First week: GIS layers and practical testing released
- 15th of the month: Ecological testing results released



Ecological testing

- How well do indicators predict other important parts of the ecosystem?
 - e.g., Are areas of low road density also places with the most rare plants?



Ecological testing

- How well do indicators predict other important parts of the ecosystem?
 - e.g., Are areas of low road density also places with the most rare plants?
- What's slipping through the cracks?




Monthly schedule

- First week: GIS layers and practical testing released
- 15th of the month: Ecological testing results released
- ~ 3rd week: Ecosystem revision team call



Monthly schedule

- First week: GIS layers and practical testing released
- 15th of the month: Ecological testing results released
- ~ 3rd week: Ecosystem revision team call
- End of month: Final indicators and layers for Blueprint 2.0



Work plan highlights - Implementing version 1.0

- Work with individual SC partners
- Support members of the User Team
- Northern bobwhite quail (across states)
- Inform SWAPs
- Continue to update and improve Conservation Planning Atlas


User team

Beth Stys	<i>FL FWC</i>	Kacy Cook	<i>NC WRC</i>
Billy Dukes	<i>SC DNR</i>	Lisa Perras-Gordon	<i>EPA</i>
Breck Carmichael	<i>SC DNR</i>	Marella Buncick	<i>FWS</i>
Brian Watson	<i>VA DGIF</i>	Maria Whitehead	<i>TNC</i>
Brian Yanchik	<i>DOT</i>	Mark Cantrell	<i>FWS</i>
Darrell Echols	<i>NPS</i>	Mark Scott	<i>SC DNR</i>
David Whitaker	<i>SC DNR</i>	Mary Morrison	<i>USFS</i>
Don Imm	<i>FWS</i>	Pace Wilber	<i>NOAA</i>
Emrys Treasure	<i>USFS</i>	Pam Wingrove	<i>FWS</i>
George Willson	<i>TCF</i>	Rebecca Benner	<i>TNC</i>
Jan MacKinnon	<i>GA DNR</i>	Reggie Thackston	<i>GA DNR</i>
Jason Bullock	<i>VA DCR</i>	Rick Durbrow	<i>EPA</i>
John Ann Shearer	<i>FWS</i>	Roger Pugliese	<i>SAFMC</i>
John Stanton	<i>FWS</i>	Ryan Heise	<i>NC WRC</i>
Jon Ambrose	<i>GA DNR</i>	Ryan Orndorff	<i>Marines</i>
Julie Elmore	<i>NRCS</i>	Wilson Laney	<i>FWS</i>




Timeline

Task	May-----Dec-----Jun
Indicator Revision	-----1 Ecosystem/month-----
BP v2.0	
BP v1.0 Implement	

Timeline

Task	May-----Dec-----Jun
Indicator Revision	-----1 Ecosystem/month----- 
BP v2.0	----- Explore methods -----Workshops----Draft--Final
BP v1.0 Implement	

Timeline

Task	May-----Dec-----Jun
Indicator Revision	-----1 Ecosystem/month-----  
BP v2.0	----- Explore methods -----Workshops----Draft--Final
BP v1.0 Implement	 Implement-----Transition to v2.0 -----

South Atlantic LCC Updates



SOUTH ATLANTIC
LANDSCAPE CONSERVATION COOPERATIVE

South Atlantic LCC Updates

- National Workshop on Large landscape Conservation Call for Proposals: due May 31st
- CPA Improvements coming your way!
- Hilary Morris to join Cooperative in support of implementing the Blueprint
- LCC Network Update





Next South Atlantic Third Thursday Web Forum

**“Beyond just sea level rise: incorporating
climate into coastal wetland vulnerability
assessments.”**

By: Dr. Michael Osland
USGS/National Wetlands Research Center and GCPO LCC
6.19.14 @ 10am



How to get involved in your Cooperative

- Join the South Atlantic LCC web community
- Connect with a staff member
- Communicate with a Steering Committee member to get your organization involved

www.southatlanticlcc.org



QUESTIONS?

*6 to unmute