






LEGEND

-  Marchand 3 Gas Well
-  Oil & Gas Well Locations
-  Bottomhole Location
-  1,000' Lateral Buffer
-  Parcel Boundary

Scale:



Map References:

- 7½ minute quadrangle: Marion Center, PA
- Base aerial imagery retrieved from ESRI online database. World Imagery with World Transportation overlay.

Notes:

• This drawing is the property of CNX Gas Company, LLC, and contains information that is proprietary and confidential in nature. It may not be copied or otherwise reproduced in whole or in part without prior written consent.

**FIGURE 2:
MARCHAND 3MHSUT LATERAL MAP**

API: 37-063-37522

North Mahoning and East Mahoning Townships,
Indiana County, Pennsylvania

Project #: 17-070-02

Prepared for :



Drawn by: RP
Checked by: LM
Date: 6/27/2017
Revision:

199 Johnson Road
Building 2, Suite 101
Houston, PA 15342
Office: (724) 746-5200
Fax: (724) 746-5603
www.moody-s.com

